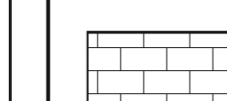


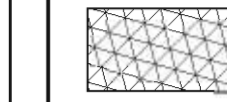
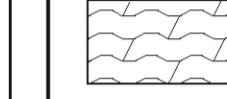
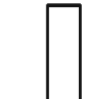


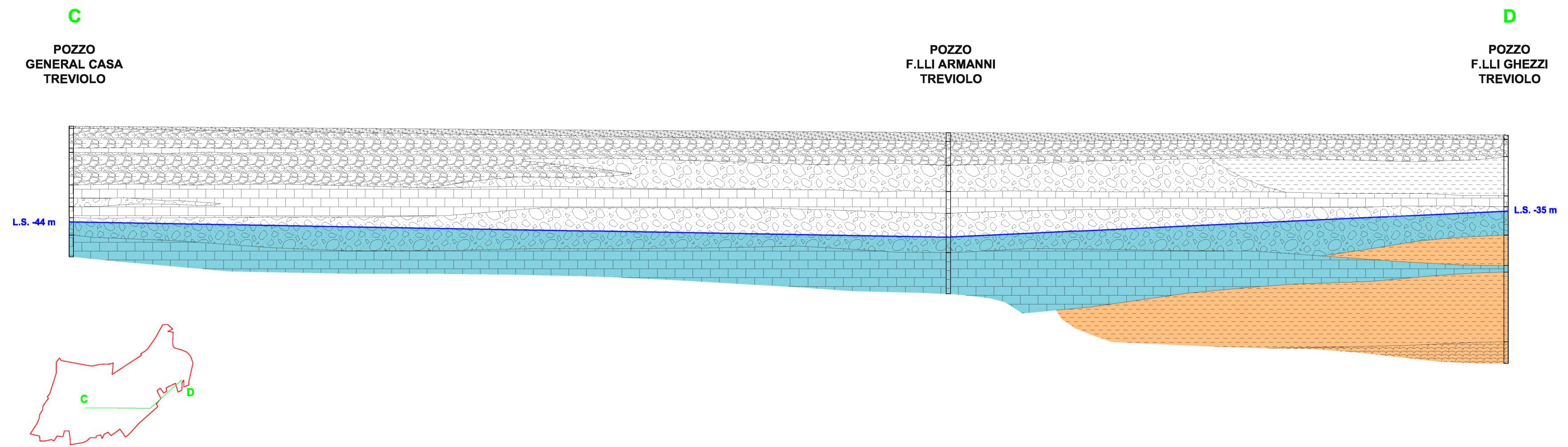
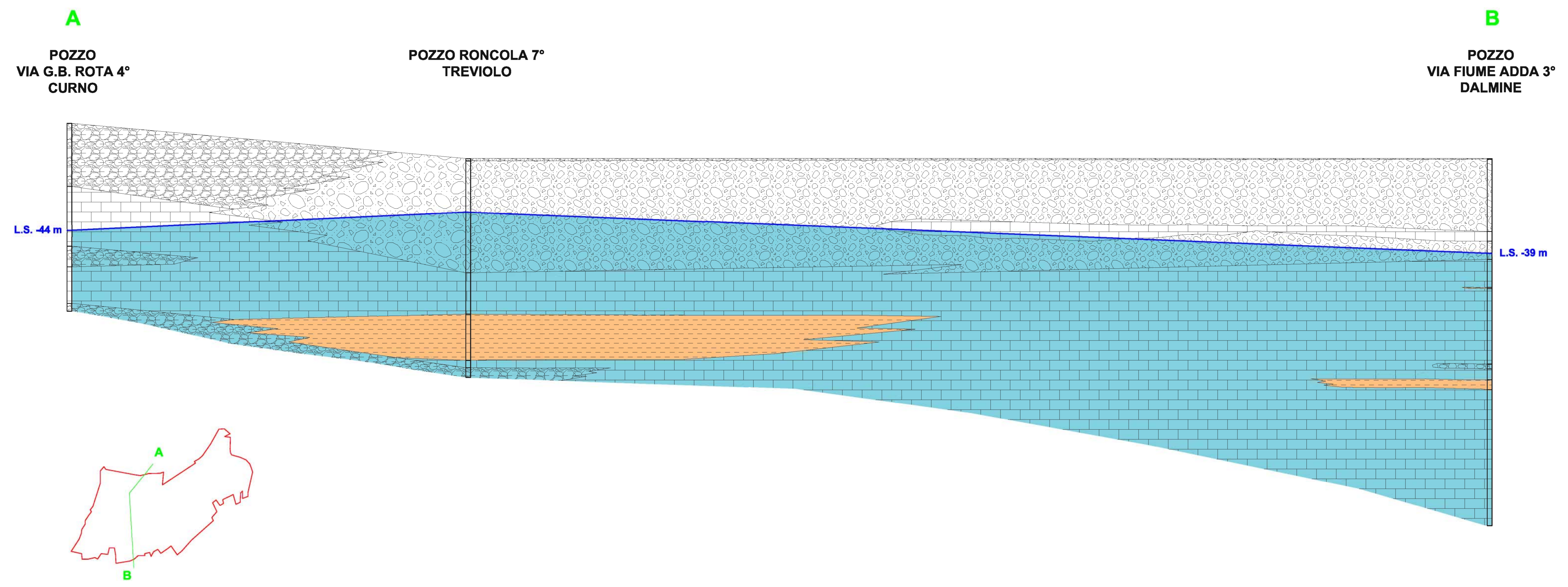


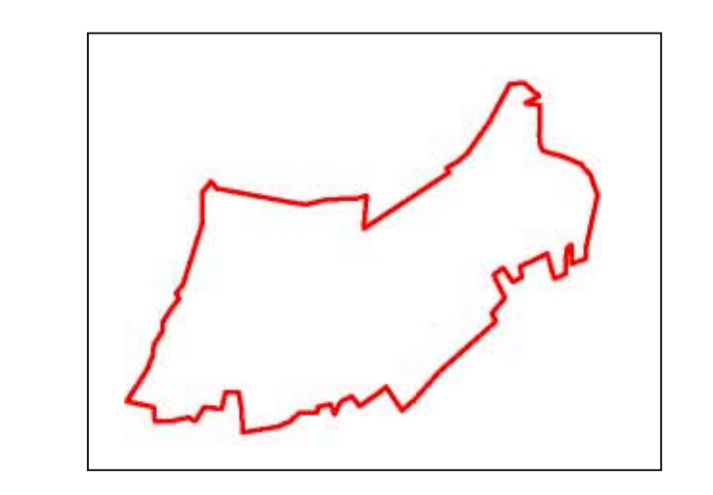
LEGENDA

-  Conglomerato
-  Ghiaie sabbiose
-  Ghiaie, limi e argille
-  Argilla e limo
-  Suolo / riporto antropico
-  Substrato
-  Pozzo
-  Acquifero
-  Acquicludo
-  Livello piezometrico ricostruito per interpolazione




Comune di Treviolo
 Provincia di Bergamo
 Componente geologica, idrogeologica e sismica
 del Piano di Governo del Territorio
 in attuazione dell'Art. 57 della L.R. 11/3/2005, N.12
Treviolo (BG) - C.P.A. S.p.A. - PAVIA - Regione Lombardia

SEZIONI IDROGEOLOGICHE



Non in scala